



# Appalachian Trail: Pine Grove to Duncannon

**Feb 14, 2016**

PA 233 to PA 274

*44.7 miles, avg. grade: 5.0%, high: 1467 ft, low: 350 ft*

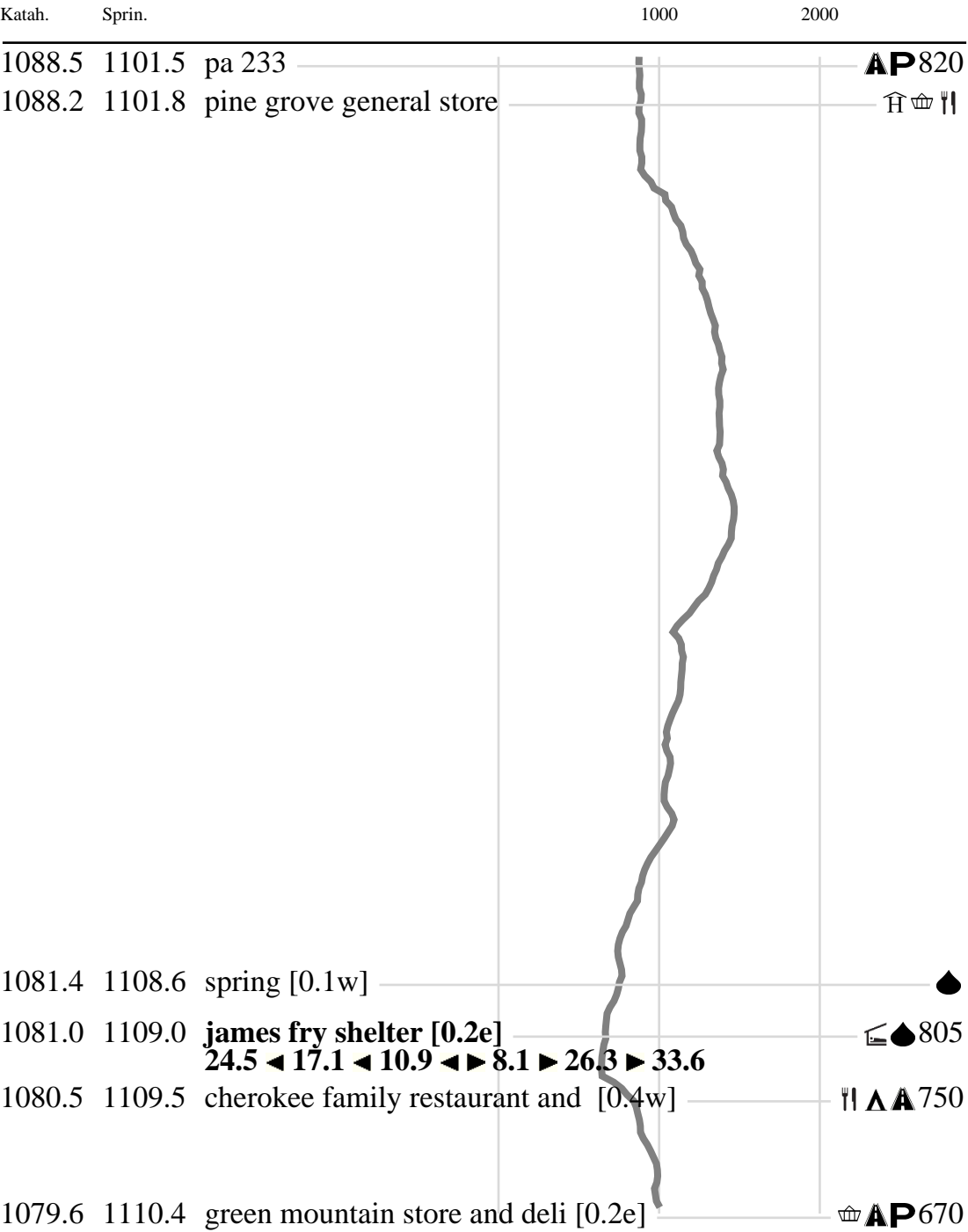
For the latest info about the current section: <http://www.wikitrail.org/sections/view/at/3023>.

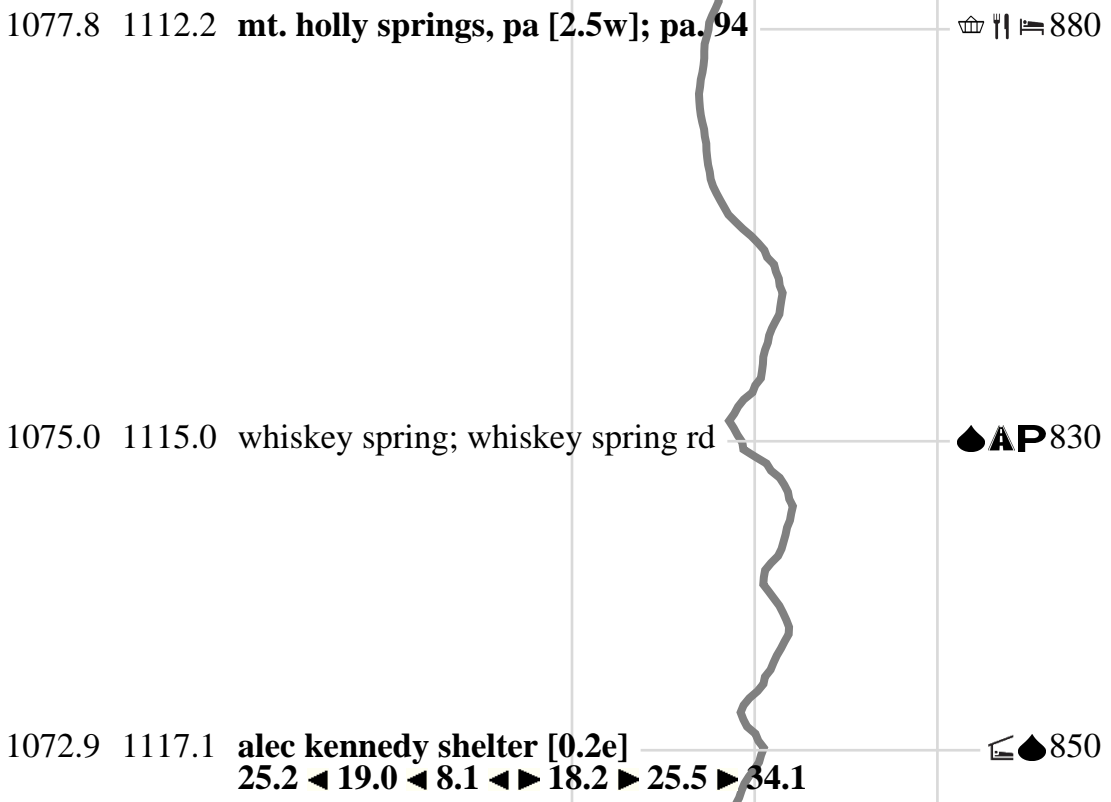
Thank you [trpost](#) for contributing the most recent edits to this section!


All elevations are in ft and all distances are in miles. For questions about what the icons in this guide represent, please visit [wikitrail's faq](#) page.

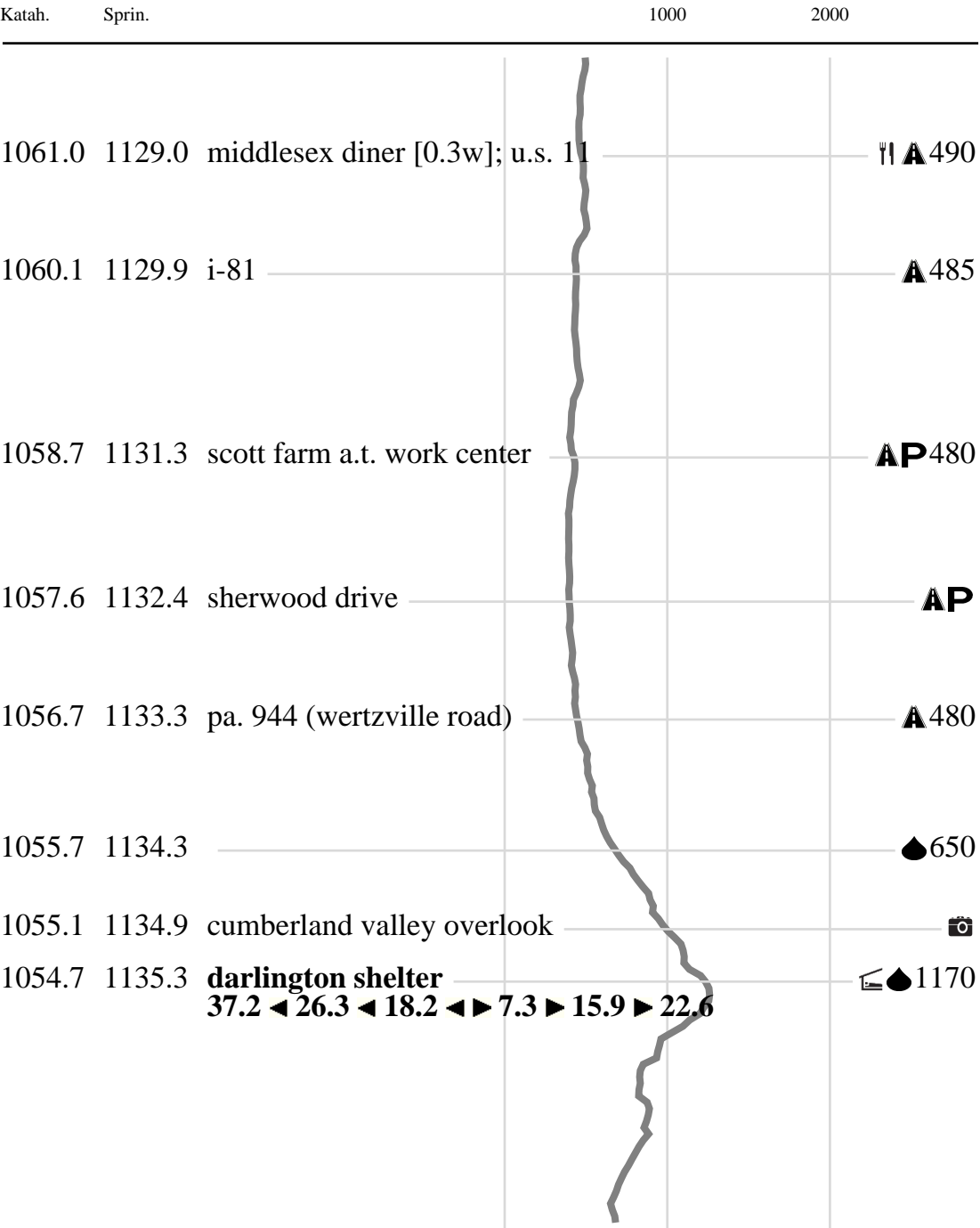


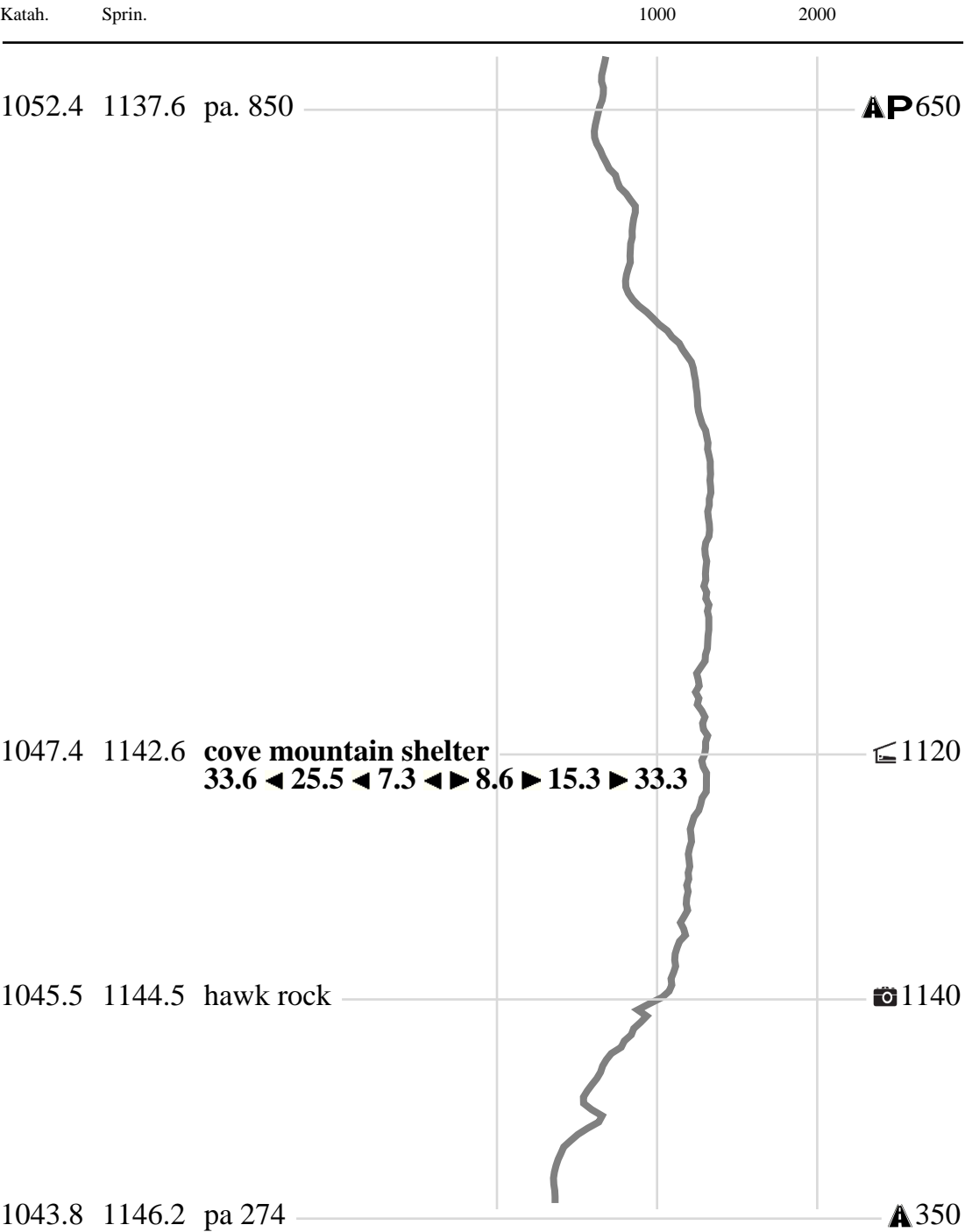
A: Ironmasters Hostel, B: James Fry Shelter, C: Alec Kennedy Shelter, D: Darlington Shelter



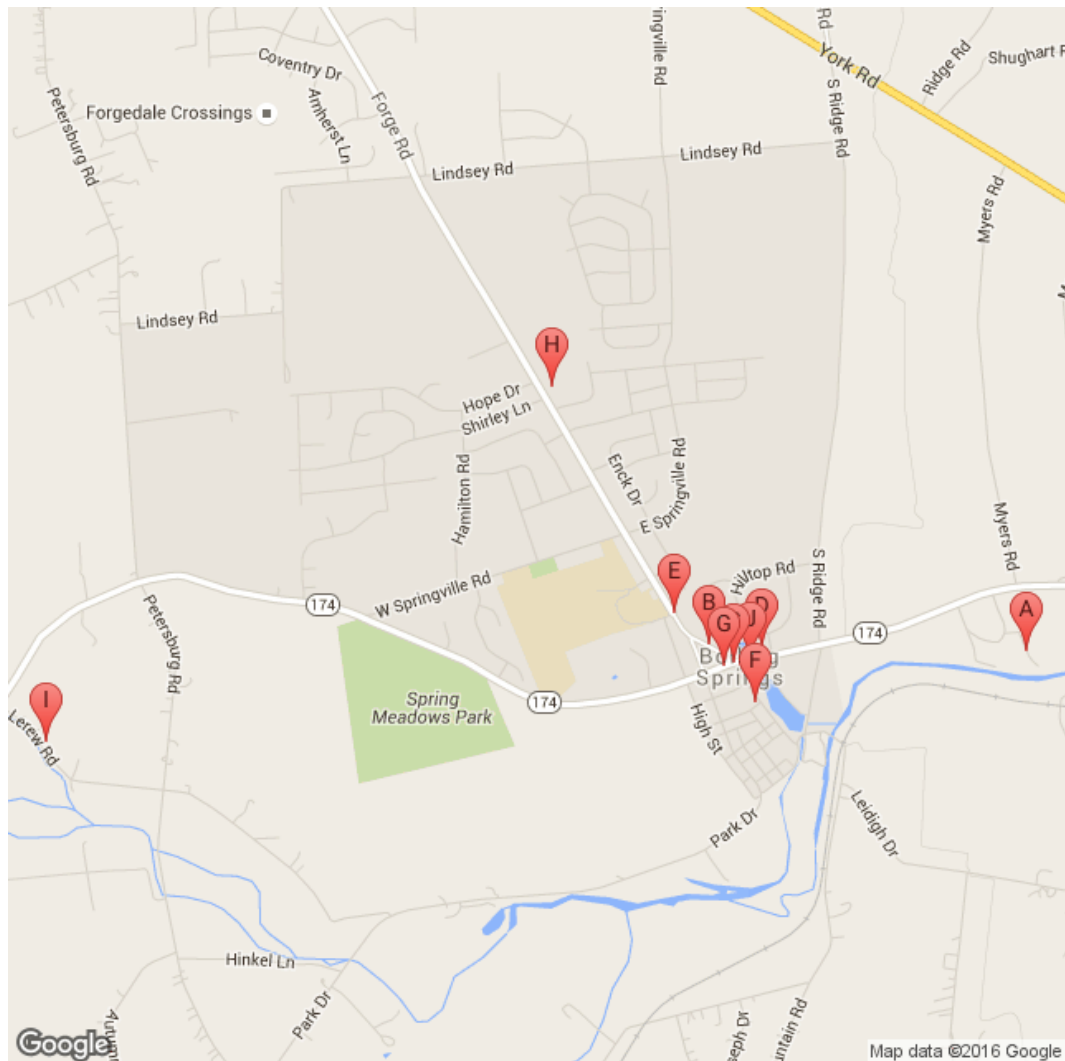








# Boiling Springs, PA



A: Allenberry Inn Playhouse, B: Aniles, C: Boiling Springs Tavern, D: Boiling Springs, PA PO, E: Friendly Food Mart, F: Gelinas Manor B and B, G: Getty Mart, H: Karns Store, I: Red Cardinal B and B, J: Yellow Breeches Outfitter



---

## 1101.8



**Pine Grove General Store** *1 Bendersville Rd, Gardners, PA 17324* Home of the half-gallon challenge



**Ironmasters Hostel** (717) 486-4108  
<http://ironmastersmansion.com/> (email: [ironmasterspinegrove@gmail.com](mailto:ironmasterspinegrove@gmail.com)) *1212 Pine Grove Road, Gardners PA 17324*

## 1101.9

**Appalachian Trail Museum** The Appalachian Trail Museum tells the story of the A.T., from its inception to the present, including those who hike it, those who maintain it, and everything in between. Its located right on the A.T. in Pine Grove Furnace State Park, just north of the Pine Grove Furnace Store. Find us online at [www.atmuseum.org](http://www.atmuseum.org) We are open in the summer every day from noon to 4 pm; during the spring and fall on weekends from noon to 4 pm.

## 1109.5: Pine Grove Rd



**Cherokee Family Restaurant and Campground** [0.4W] (717) 486-8000

## 1110.4: Hunters Run Rd



**Green Mountain Store and Deli** [0.2E] 4640 *Carlisle Rd, Gardners, PA 17324* M-Sa 7-8, Su 9-6



**Hunters Run Rd** Parking for 8-10 cars

## 1112.2: Pa. 94



**Deer Run Camping Resort** [0.5W] Walk 0.5 miles up Sheet iron roof road. \$10 tent camping for hikers.

## Mt. Holly Springs, PA [2.5W]



**Cassells Grill** (717) 486-8800 *5 West Pine St., Mt. Holly Springs, PA* T-Su 11-9



**Holly Inn and Restaurant** (717) 486-3823  
<http://www.hollyinn.com> *31 South Baltimore Avenue, Mount Holly Springs, PA, United States*



**Library** *114 North Baltimore Avenue, Mount Holly Springs, PA, United States*



**Mt. Holly Springs, PA PO** (717) 486-3468  
17065 M-F 8-4:30, Sa 9-12



**Uni-Mart**

---

## 1115.0: Whiskey Spring Rd



**Whiskey Spring Rd** Parking for 3 cars.  
Western terminus of Mason-Dixon Trail  
(blue-blazed).

## 1120.7



**campsite [0.2W]** follow sign and blue blazed  
trail to the southwest from A.T. NO FIRES,  
please.



**Fishermens Parking Lot, Bucher Hill Road**  
room for @ 15-20 cars. Get long term parking  
permit from ATCs office .3 mile north at  
junction Route 174.

## 1121.0: Pa. 174, ATC

### Mid-Atlantic Region Office



**Pa. 174, ATC Mid-Atlantic Region Office**  
parking for 2-3 vehicles, NO long term  
parking. Office generally open weekdays from  
8 am to 4 pm. Water, resupply info., hiker  
box.

## Boiling Springs, PA



**Allenberry Inn Playhouse [0.5]** (717)  
258-3211 <http://allenberry.com/> (email:  
aberry@allenberry.com) 1559 *Boiling Springs  
Road, Boiling Springs, PA, United States*  
Good place to stay and eat. VERY friendly to  
hikers. Buffet is very good. Dont miss their  
famous sticky buns!!



**Aniles** 6 *Front Street, Boiling Springs, PA,  
United States* Open for lunch and dinner.  
Mostly Italian food, reasonably priced.



**Boiling Springs Tavern** 1 *East 1st Street,  
Boiling Springs, PA, United States* Open for  
lunch and dinner. Nice but fairly pricey.



**Boiling Springs, PA PO** (717) 258-6668 3  
*East 1st Street, Boiling Springs, PA, United  
States* 17007 M-F 8-4:30, Sa 8-12



**Friendly Food Mart** 1 *Forge Road, Boiling  
Springs, PA, United States*



**Gelinas Manor B and B** (717) 258-6584 219  
*Front Street, Boiling Springs, PA, United  
States* Includes full B



**Getty Mart** 101 *West 1st Street, Boiling  
Springs, PA, United States*



**Karns Store** 413 *Forge Road, Boiling  
Springs, PA, United States* open 7-10



**Red Cardinal B and B** (717) 245-0823  
(email: redcardinalbandb@aol.com) 521  
*Lerew Road, Carlisle, PA, United States*



**Yellow Breeches Outfitter** (717) 258-6752 2  
*East 1st Street, Boiling Springs, PA, United States* closed Mondays

## 1123.0: York Road (Pa. 74)



**York Road (Pa. 74)** parking for 5 cars

## 1124.0: Lisburn Road



**Lisburn Road** parking for 6 cars

## 1125.1: Pa. 641 (Trindle Road)



**Pa. 641 (Trindle Road)** A.T. parking lot at  
Trindle Road (PA Route 641)

## 1129.0: U.S. 11



**Middlesex Diner [0.3W]** (717) 241-2021  
*1803 Harrisburg Pike, Carlisle, PA 17015* A  
thru-hiker favorite. Good food and lots of it at  
a reasonable price.

## 1131.3: Scott Farm A.T. Work Center



**Scott Farm A.T. Work Center** At bridge  
over Conodoguinet Creek Bridge. Water  
available from spigot. Porta-potty available in  
summer. Parking for @ 6-8 cars.

## 1132.4: Sherwood Drive



**Sherwood Drive** Parking for 6 cars.

## 1133.3: Pa. 944 (Wertzville Road)



**Pa. 944 (Wertzville Road)** NO PARKING at  
this road crossing.

## 1134.3



**Spring** Look for blue blazes. Northbounders  
should get water here, if conditions are dry.  
The spring at the Darlington Shelter is often  
dry.

## 1134.9



**Cumberland Valley Overlook** Excellent  
view of Cumberland Valley. Stone bench.

---

## 1137.6: Pa. 850



Pa. 850 Parking for 5 cars

## 1144.5



**Hawk Rock** Spectacular view of Susquehanna  
River, Shermans Creek and Duncannon